

# X2 2X

# Bus times



## Liverpool - Southport (X2) Southport - Preston (2X)

**serving:**

- Liverpool ⇄
- Bootle
- Crosby
- Formby
- Southport
- Churchtown
- Penwortham
- Preston ⇄

### Timetable valid from 03 September 2012

#### Changes contained in this edition:

**Route X2:** the 1420 Monday to Friday bus from Southport is retimed along the route.

**Route 2X:** Monday to Friday buses departing Southport at 0717 and 0742 may now run up to 15 minutes earlier in Lancashire during school holidays.

(All the other times are unchanged.)

Routes X2 and 2X are operated by:



Travel  
Information



traveline  
public transport info

0871 200 22 33

Calls costs 10p per minute from land lines, mobiles may vary

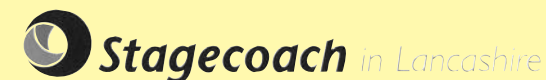
[www.merseytravel.gov.uk](http://www.merseytravel.gov.uk)



DEL 140812

**X2  
2X**

**Liverpool - Southport  
Southport - Preston**



**Mondays to Fridays**

	X2	X2	X2	X2	X2	X2	X2	X2	X2	X2	X2	X2	X2
<b>1</b> <b>Liverpool</b> Queen Square Bus Station	0552	0615	0635	0713	0743	0818	0857	0936	1006	1036	1106	1136	1206
<b>2</b> <b>Bootle</b> Stanley Road, Balliol Road	0600	0624	0644	0724	0759	0830	0909	0948	1016	1047	1118	1147	1217
<b>3</b> <b>Bootle Strand</b> Stanley Road	0603	0626	0646	0727	0801	0833	0912	0951	1019	1050	1121	1150	1219
<b>4</b> <b>Waterloo</b> Crosby Road North, South Road	0610	0636	0656	0739	0814	0845	0923	1002	1030	1100	1133	1201	1229
<b>5</b> <b>Crosby</b> Liverpool Road, St Lukes Church	0616	0641	0701	0744	0819	0850	0927	1006	1034	1104	1137	1206	1234
<b>6</b> <b>Thornton</b> Moor Lane, Edge Lane	0619	0644	0704	0749	0824	0855	0931	1010	1038	1108	1141	1209	1238
<b>7</b> <b>Formby</b> Church Road, Police station	0629	0654	0715	0803	0837	0906	0942	1022	1049	1119	1151	1219	1250
<b>8</b> <b>Ainsdale</b> Liverpool Road, The Natterjack pub	0638	0702	0724	0814	0847	0916	0953	1032	1059	1128	1201	1229	1259
<b>9</b> <b>Birkdale</b> Merseyrail station	0646	0709	0734	0823	0856	0926	1002	1041	1108	1137	1211	1239	1308
<b>10</b> <b>Southport</b> Lord Street, Morrisons arrive	0649	0713	0738	0828	0901	0931	1007	1046	1113	1142	1216	1244	1313
<i>When the bus gets to Lord Street, it changes number to 2X. Don't worry though - you can get a through ticket and stay on the bus!</i>													
	↓	↓	↓	↓	↓	↓	↓	↓	↓	↓	↓	↓	↓
	<b>2X</b>	<b>2X ▼</b>	<b>2X ▼</b>	<b>2X</b>	<b>2X</b>	<b>2X</b>	<b>2X</b>	<b>2X</b>	<b>2X</b>	<b>2X</b>	<b>2X</b>	<b>2X</b>	<b>2X</b>
<b>10</b> <b>Southport</b> Lord Street, Morrisons depart	0653	0717	0742	0832	0905	0935	1011	1050	1117	1146	1220	1248	1317
<b>11</b> <b>Churchtown</b> Traffic lights	0705	0732	0757	0846	0919	0949	1025	1104	1131	1200	1234	1302	1331
- <b>Tartleton</b> Windgate (A59)	0716	0743	0810	0858	0931	1001	1037	1116	1143	1212	1246	1313	1342
- <b>Penwortham</b> library	0731	0803	0840	0916	0947	1015	1051	1130	1156	1227	1301	1327	1355
- <b>Preston Bus Station</b>	0740	0813	0850	0926	0957	1026	1100	1140	1206	1237	1311	1337	1405

*Continued on the next page*

**Codes used on this page:**

▼ - means that during school holidays, due to reduced road traffic conditions, this bus may run up to 15 minutes earlier between Tarleton and Preston

<b>Mondays to Fridays continued</b>		<b>X2</b>	<b>X2</b>	<b>X2</b>	<b>X2</b>	<b>X2</b>	<b>X2</b>	<b>X2</b>	<b>X2</b>	<b>X2</b>	<b>X2</b>	<b>X2</b>	<b>X2</b>	
<b>1</b>	<b>Liverpool</b> Queen Square Bus Station	1236	1306	1336	1406	1444	1514	1554	1624	1654	1724	1754	1834	1904
<b>2</b>	<b>Bootle</b> Stanley Road, Balliol Road	1246	1316	1347	1417	1457	1530	1610	1634	1707	1736	1805	1844	1914
<b>3</b>	<b>Bootle Strand</b> Stanley Road	1249	1319	1349	1420	1459	1533	1613	1637	1710	1739	1808	1846	1916
<b>4</b>	<b>Waterloo</b> Crosby Road North, South Road	1300	1331	1400	1432	1512	1546	1625	1650	1724	1752	1819	1856	1926
<b>5</b>	<b>Crosby</b> Liverpool Road, St Lukes Church	1304	1335	1405	1437	1517	1554	1631	1656	1730	1800	1824	1900	1930
<b>6</b>	<b>Thornton</b> Moor Lane, Edge Lane	1307	1338	1410	1440	1523	1600	1636	1701	1735	1804	1828	1903	1933
<b>7</b>	<b>Formby</b> Church Road, Police station	1317	1348	1420	1451	1535	1613	1647	1713	1747	1815	1838	1914	1943
<b>8</b>	<b>Ainsdale</b> Liverpool Road, The Natterjack pub	1326	1357	1430	1501	1546	1624	1659	1724	1757	1824	1846	1922	1951
<b>9</b>	<b>Birkdale</b> Merseyrail station	1335	1405	1440	1510	1556	1633	1705	1732	1805	1835	1854	1929	1958
<b>10</b>	<b>Southport</b> Lord Street, Morrisons arrive	1340	1410	1445	1515	1601	1638	1710	1737	1809	1839	1857	1932	2001
		<i>When the bus gets to Lord Street, it changes number to 2X. Don't worry though - you can get a through ticket and stay on the bus!</i>												
		↓	↓	↓	↓	↓	↓	↓	↓	↓	↓	↓	↓	↓
		<b>2X</b>	<b>2X</b>	<b>2X</b>	<b>2X</b>	<b>2X</b>	<b>2X</b>	<b>2X</b>	<b>2X</b>	<b>2X</b>	<b>2X</b>	<b>2X</b>	<b>2X</b>	<b>2X</b>
<b>10</b>	<b>Southport</b> Lord Street, Morrisons depart	1344	1414	1449	1519	1605	1642	1714	1741	1813	1843	1901	1936	2005
<b>11</b>	<b>Churchtown</b> Traffic lights	1358	1428	1503	1535	1622	1656	1728	1755	1826	1856	1911	1946	2015
-	<b>Tartleton</b> Windgate (A59)	1410	1440	1515	1547	1635	1709	1741	1807	1836	1907	1921	1956	2025
-	<b>Penwortham</b> library	1424	1454	1528	1602	1649	1723	1754	1819	1850	1919	1934	2008	2037
-	<b>Preston Bus Station</b>	1434	1504	1538	1612	1659	1734	1803	1828	1900	1926	1942	2016	2045

Continued on the next page

## Mondays to Fridays continued

		X2	X2	X2
1	<b>Liverpool</b> Queen Square Bus Station	1934	2014	2114
2	<b>Bootle</b> Stanley Road, Balliol Road	1944	2024	2124
3	<b>Bootle Strand</b> Stanley Road	1946	2026	2126
4	<b>Waterloo</b> Crosby Road North, South Road	1956	2036	2136
5	<b>Crosby</b> Liverpool Road, St Lukes Church	1959	2039	2139
6	<b>Thornton</b> Moor Lane, Edge Lane	2002	2042	2142
7	<b>Formby</b> Church Road, Police station	2011	2051	2151
8	<b>Ainsdale</b> Liverpool Road, The Natterjack pub	2018	2058	2158
9	<b>Birkdale</b> Merseyrail station	2024	2104	2204
10	<b>Southport</b> Lord Street, Morrisons <i>arrive</i>	2027	2107	2207
		↓	↓	↓
		<b>2X</b>	<b>2X</b>	<b>2X</b>
10	<b>Southport</b> Lord Street, Morrisons <i>depart</i>	2031	2111	2211
11	<b>Churchtown</b> Traffic lights	2041	2121	2221
-	<b>Tartleton</b> Windgate (A59)	2051	2131	2231
-	<b>Penwortham</b> library	2103	2143	2243
-	<b>Preston Bus Station</b>	2111	2151	2251

**When the bus gets to Lord Street, it changes number to 2X.  
Don't worry though - you can get a through ticket and stay on the bus!**

**X2  
2X**

**Liverpool - Southport  
Southport - Preston**



<b>Saturdays</b>		<b>X2</b>	<b>X2</b>	<b>X2</b>	<b>X2</b>	<b>X2</b>	<b>X2</b>	<b>X2</b>	<b>X2</b>	<b>X2</b>	<b>X2</b>	<b>X2</b>	<b>X2</b>	
<b>1</b>	<b>Liverpool</b> Queen Square Bus Station	-	-	0757	0827	0857	0936	1006	1036	1106	1136	1214	1244	1314
<b>2</b>	<b>Bootle</b> Stanley Road, Balliol Road	-	-	0806	0837	0907	0946	1018	1046	1117	1145	1225	1254	1324
<b>3</b>	<b>Bootle Strand</b> Stanley Road	-	-	0808	0839	0910	0949	1021	1049	1119	1148	1227	1257	1327
<b>4</b>	<b>Waterloo</b> Crosby Road North, South Road	-	-	0820	0848	0920	0958	1030	1100	1131	1201	1238	1308	1337
<b>5</b>	<b>Crosby</b> Liverpool Road, St Lukes Church	-	-	0823	0851	0923	1002	1035	1104	1135	1205	1242	1313	1342
<b>6</b>	<b>Thornton</b> Moor Lane, Edge Lane	-	-	0826	0854	0926	1005	1038	1108	1139	1209	1245	1317	1347
<b>7</b>	<b>Formby</b> Church Road, Police station	-	-	0836	0905	0938	1015	1049	1119	1151	1220	1256	1327	1357
<b>8</b>	<b>Ainsdale</b> Liverpool Road, The Natterjack pub	0653	-	0845	0915	0948	1024	1058	1130	1201	1231	1308	1337	1406
<b>9</b>	<b>Birkdale</b> Merseyrail station	0658	-	0854	0924	0955	1033	1106	1138	1211	1241	1317	1344	1413
<b>10</b>	<b>Southport</b> Lord Street, Morrisons arrive	0701	-	0858	0928	0959	1037	1110	1142	1215	1245	1321	1348	1417
<i>When the bus gets to Lord Street, it changes number to 2X. Don't worry though - you can get a through ticket and stay on the bus!</i>														
		↓	↓	↓	↓	↓	↓	↓	↓	↓	↓	↓	↓	↓
		<b>2X</b>	<b>2X</b>	<b>2X</b>	<b>2X</b>	<b>2X</b>	<b>2X</b>	<b>2X</b>	<b>2X</b>	<b>2X</b>	<b>2X</b>	<b>2X</b>	<b>2X</b>	<b>2X</b>
<b>10</b>	<b>Southport</b> Lord Street, Morrisons depart	0703	0806	0902	0932	1003	1041	1114	1146	1219	1249	1325	1352	1421
<b>11</b>	<b>Churchtown</b> Traffic lights	0715	0816	0915	0946	1017	1055	1128	1200	1233	1304	1339	1406	1436
-	<b>Tartleton</b> Windgate (A59)	0726	0828	0926	0958	1030	1108	1141	1213	1246	1317	1352	1418	1448
-	<b>Penwortham</b> library	0741	0841	0940	1012	1044	1122	1155	1228	1300	1331	1406	1431	1501
-	<b>Preston Bus Station</b>	0750	0848	0949	1022	1054	1132	1206	1239	1311	1342	1418	1441	1511

*Continued on the next page*

<b>Saturdays continued</b>		<b>X2</b>	<b>X2</b>	<b>X2</b>	<b>X2</b>	<b>X2</b>	<b>X2</b>	<b>X2</b>	<b>X2</b>	<b>X2</b>	<b>X2</b>	<b>X2</b>	<b>X2</b>	
<b>1</b>	<b>Liverpool</b> Queen Square Bus Station	1344	1414	1444	1514	1544	1614	1644	1714	1744	1814	1844	1914	2014
<b>2</b>	<b>Bootle</b> Stanley Road, Balliol Road	1355	1424	1455	1524	1554	1624	1654	1724	1754	1824	1854	1924	2024
<b>3</b>	<b>Bootle Strand</b> Stanley Road	1358	1427	1457	1526	1556	1626	1656	1726	1756	1826	1856	1926	2026
<b>4</b>	<b>Waterloo</b> Crosby Road North, South Road	1408	1438	1507	1537	1607	1637	1706	1736	1806	1836	1906	1936	2036
<b>5</b>	<b>Crosby</b> Liverpool Road, St Lukes Church	1413	1443	1511	1542	1612	1641	1710	1740	1809	1839	1909	1939	2039
<b>6</b>	<b>Thornton</b> Moor Lane, Edge Lane	1417	1447	1515	1545	1615	1645	1714	1743	1812	1842	1912	1942	2042
<b>7</b>	<b>Formby</b> Church Road, Police station	1427	1458	1526	1555	1625	1655	1724	1753	1822	1852	1922	1952	2051
<b>8</b>	<b>Ainsdale</b> Liverpool Road, The Natterjack pub	1436	1508	1535	1605	1634	1704	1732	1802	1830	1901	1930	2001	2059
<b>9</b>	<b>Birkdale</b> Merseyrail station	1443	1517	1542	1613	1641	1711	1740	1810	1837	1908	1937	2008	2106
<b>10</b>	<b>Southport</b> Lord Street, Morrisons arrive	1448	1522	1547	1618	1646	1715	1744	1814	1841	1912	1941	2012	2110
<i>When the bus gets to Lord Street, it changes number to 2X. Don't worry though - you can get a through ticket and stay on the bus!</i>														
		↓	↓	↓	↓	↓	↓	↓	↓	↓	↓	↓	↓	↓
		<b>2X</b>	<b>2X</b>	<b>2X</b>	<b>2X</b>	<b>2X</b>	<b>2X</b>	<b>2X</b>	<b>2X</b>	<b>2X</b>	<b>2X</b>	<b>2X</b>	<b>2X</b>	<b>2X</b>
<b>10</b>	<b>Southport</b> Lord Street, Morrisons depart	1452	1526	1551	1622	1650	1719	1748	1818	1845	1916	1945	2016	2114
<b>11</b>	<b>Churchtown</b> Traffic lights	1506	1540	1605	1638	1705	1733	1800	1830	1856	1926	1954	2025	2123
-	<b>Tartleton</b> Windgate (A59)	1518	1552	1617	1650	1717	1745	1812	1842	1908	1938	2006	2037	2135
-	<b>Penwortham</b> library	1531	1605	1630	1703	1730	1758	1825	1855	1920	1950	2018	2049	2147
-	<b>Preston Bus Station</b>	1541	1615	1640	1713	1740	1808	1834	1904	1929	1957	2025	2056	2154

*Continued on the next page*

## Saturdays continued

**X2**

<b>1</b>	<b>Liverpool</b> Queen Square Bus Station	2114
<b>2</b>	<b>Bootle</b> Stanley Road, Balliol Road	2124
<b>3</b>	<b>Bootle Strand</b> Stanley Road	2126
<b>4</b>	<b>Waterloo</b> Crosby Road North, South Road	2136
<b>5</b>	<b>Crosby</b> Liverpool Road, St Lukes Church	2139
<b>6</b>	<b>Thornton</b> Moor Lane, Edge Lane	2142
<b>7</b>	<b>Formby</b> Church Road, Police station	2151
<b>8</b>	<b>Ainsdale</b> Liverpool Road, The Natterjack pub	2159
<b>9</b>	<b>Birkdale</b> Merseyrail station	2206
<b>10</b>	<b>Southport</b> Lord Street, Morrisons arrive	2210

↓  
**2X**

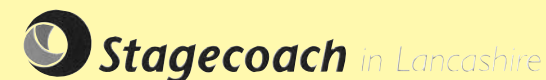
<b>10</b>	<b>Southport</b> Lord Street, Morrisons depart	2214
<b>11</b>	<b>Churchtown</b> Traffic lights	2223
-	<b>Tartleton</b> Windgate (A59)	2235
-	<b>Penwortham</b> library	2247
-	<b>Preston Bus Station</b>	2254

**When the bus gets to Lord Street, it changes number to 2X.  
Don't worry though - you can get a through ticket and stay  
on the bus!**

## Route description

**Route X2 between Liverpool and Southport: from** LIVERPOOL CITY CENTRE QUEEN SQUARE BUS STATION via Crosshall Street, Victoria Street, Byrom Street, Scotland Road, Stanley Road, BOOTLE, Linacre Road, Bridge Road, Princess Way, Crosby Road South, Crosby Road South Slip Road, SEAFORTH, Crosby Road South, Crosby Road North, Liverpool Road, CROSBY, The By-Pass, Moor Lane, THORNTON, Quarry Road, Park View, Southport Road, Ince Lane, Moor Lane, Scaffold Lane, Formby By-Pass, Liverpool Road, Cross Green, FORMBY, Church Road, Ryeground Lane, Southport Road, Formby By-Pass, AINSDALE, Liverpool Road, BIRKDALE, Weld Road, Lulworth Road, Lord Street West, SOUTHPORT, Lord Street, **where the bus changes number to Route 2X and continues via** Albert Road, Park Crescent, Cambridge Road, Preston New Road, CROSSENS, Water Lane, Southport New Road, TARLETON, Windgate, Bank Bridge, Liverpool Road, MUCH HOOLE, Liverpool Road, Longton By-Pass, Liverpool Road, PENWORTHAM, Liverpool Road, Fishergate Hill, Fishergate, Corporation Street, Ringway, North Road, Carlisle Street, Pole Street, Lord's Walk to PRESTON BUS STATION.

**Route 2X between Preston and Southport: from** PRESTON BUS STATION via Lord Street, Lancaster Road, Fishergate, Fishergate Hill, Liverpool Road, PENWORTHAM, Liverpool Road, Longton By-Pass, Liverpool Road, MUCH HOOLE, Liverpool Road, Bank Bridge, Windgate, TARLETON, Southport New Road, Water Lane, CROSSENS, Preston New Road, Cambridge Road, Park Crescent, Albert Road, Lord Street, SOUTHPORT, **where the bus changes number to Route X2 and continues via** Lord Street West, Lulworth Road, Weld Road, BIRKDALE, Liverpool Road, AINSDALE, Formby By-Pass, Southport Road, Ryeground Lane, Church Road, FORMBY, Cross Green, Liverpool Road, Formby By-Pass, Scaffold Lane, Moor Lane, Ince Lane, Southport Road, Park View, Quarry Road, THORNTON, Moor Lane, The By-Pass, CROSBY, Liverpool Road, Crosby Road North, Crosby Road South, SEAFORTH, Crosby Road South Slip Road, Crosby Road South, Princess Way, Bridge Road, Linacre Road, BOOTLE, Stanley Road, Scotland Road, Byrom Street, Old Haymarket, St Johns Lane to LIVERPOOL CITY CENTRE QUEEN SQUARE BUS STATION.

**X2  
2X****Liverpool - Southport  
Southport - Preston**

<b>Sundays and public holidays</b>		<b>X2</b>	<b>X2</b>	<b>X2</b>	<b>X2</b>	<b>X2</b>	<b>X2</b>	<b>X2</b>	<b>X2</b>	<b>X2</b>	<b>X2</b>	<b>X2</b>	<b>X2</b>	<b>X2</b>	
<b>1</b>	<b>Liverpool</b> Queen Square Bus Station	0815	0915	1015	1045	1115	1145	1215	1245	1315	1345	1415	1445	1515	
<b>2</b>	<b>Bootle</b> Stanley Road, Balliol Road	0824	0924	1025	1056	1126	1156	1226	1257	1328	1356	1425	1455	1525	
<b>3</b>	<b>Bootle Strand</b> Stanley Road	0826	0926	1028	1059	1129	1159	1229	1259	1330	1358	1427	1457	1528	
<b>4</b>	<b>Waterloo</b> Crosby Road North, South Road	0834	0936	1037	1109	1139	1211	1240	1310	1341	1410	1438	1507	1539	
<b>5</b>	<b>Crosby</b> Liverpool Road, St Lukes Church	0837	0939	1041	1112	1142	1214	1243	1314	1345	1414	1442	1510	1543	
<b>6</b>	<b>Thornton</b> Moor Lane, Edge Lane	0840	0942	1044	1115	1145	1217	1247	1318	1348	1418	1445	1513	1547	
<b>7</b>	<b>Formby</b> Church Road, Police station	0850	0953	1055	1126	1156	1228	1259	1329	1359	1429	1456	1524	1558	
<b>8</b>	<b>Ainsdale</b> Liverpool Road, The Natterjack pub	0859	1003	1104	1135	1206	1238	1309	1338	1409	1440	1505	1534	1607	
<b>9</b>	<b>Birkdale</b> Merseyrail station	0907	1010	1111	1142	1213	1245	1316	1345	1416	1448	1512	1541	1614	
<b>10</b>	<b>Southport</b> Lord Street, Morrisons arrive	0910	1014	1116	1146	1217	1249	1320	1349	1420	1452	1516	1545	1618	
		<i>When the bus gets to Lord Street, it changes number to 2X. Don't worry though - you can get a through ticket and stay on the bus!</i>													
		↓	↓	↓	↓	↓	↓	↓	↓	↓	↓	↓	↓	↓	
		<b>2X</b>	<b>2X</b>	<b>2X</b>	<b>2X</b>	<b>2X</b>	<b>2X</b>	<b>2X</b>	<b>2X</b>	<b>2X</b>	<b>2X</b>	<b>2X</b>	<b>2X</b>	<b>2X</b>	
<b>10</b>	<b>Southport</b> Lord Street, Morrisons depart	0914	1018	1120	1150	1221	1253	1324	1353	1424	1456	1520	1549	1622	
<b>11</b>	<b>Churchtown</b> Traffic lights	0924	1029	1131	1205	1236	1307	1340	1407	1438	1510	1534	1603	1638	
-	<b>Tartleton</b> Windgate (A59)	0935	1041	1143	1215	1248	1319	1353	1420	1450	1522	1546	1615	1650	
-	<b>Penwortham</b> library	0947	1054	1156	1228	1301	1332	1406	1435	1504	1534	1559	1627	1703	
-	<b>Preston Bus Station</b>	0955	1102	1205	1237	1310	1341	1415	1445	1513	1543	1608	1636	1712	

*Continued on the next page*



<b>Sundays and public holidays</b>		<b>X2</b>	<b>X2</b>	<b>X2</b>	<b>X2</b>	<b>X2</b>	<b>X2</b>	<b>X2</b>
<b>1</b>	<b>Liverpool</b> Queen Square Bus Station	1545	1615	1645	1715	1745	1815	2015
<b>2</b>	<b>Bootle</b> Stanley Road, Balliol Road	1555	1626	1656	1726	1757	1826	2025
<b>3</b>	<b>Bootle Strand</b> Stanley Road	1557	1628	1658	1728	1759	1828	2027
<b>4</b>	<b>Waterloo</b> Crosby Road North, South Road	1608	1639	1709	1740	1809	1839	2037
<b>5</b>	<b>Crosby</b> Liverpool Road, St Lukes Church	1612	1643	1712	1743	1812	1843	2040
<b>6</b>	<b>Thornton</b> Moor Lane, Edge Lane	1615	1646	1715	1746	1815	1847	2043
<b>7</b>	<b>Formby</b> Church Road, Police station	1626	1657	1726	1758	1826	1858	2054
<b>8</b>	<b>Ainsdale</b> Liverpool Road, The Natterjack pub	1636	1706	1736	1807	1835	1907	2102
<b>9</b>	<b>Birkdale</b> Merseyrail station	1644	1713	1743	1814	1842	1914	2108
<b>10</b>	<b>Southport</b> Lord Street, Morrisons arrive	1648	1717	1747	1817	1846	1917	2111
		↓	↓	↓	↓	↓	↓	↓
		<b>2X</b>	<b>2X</b>	<b>2X</b>	<b>2X</b>	<b>2X</b>	<b>2X</b>	<b>2X</b>
<b>10</b>	<b>Southport</b> Lord Street, Morrisons depart	1652	1721	1751	1821	1850	1921	2115
<b>11</b>	<b>Churchtown</b> Traffic lights	1706	1733	1801	1831	1900	1931	2124
-	<b>Tartleton</b> Windgate (A59)	1719	1745	1813	1843	1913	1943	2136
-	<b>Penwortham</b> library	1732	1757	1826	1856	1926	1954	2149
-	<b>Preston Bus Station</b>	1741	1806	1834	1903	1934	2002	2157

**When the bus gets to Lord Street, it changes number to 2X.  
Don't worry though - you can get a through ticket and stay on the bus!**

**KEY**

- 1** Timetable Reference Point
- Shopping
- Merseyrail Station



**Routes:**  
**2X** Preston - Southport and  
**X2** Southport - Liverpool

This page shows the Preston to Crosby section of the route.  
 The next page shows the Crosby to Liverpool city centre section.

**Route 2X is an express bus service and will stop only at the following places:**

- Preston** Bus Station
- Preston** Fishergate shopping centre (towards Liverpool),
- Preston** Preston railway station,
- Penwortham** library
- Howick** Howick Cross
- Lindle Lane
- Much Hoole** Smithy Lane
- Tarleton** Windgate (A59)
- Mere Brow** The Gravel
- Banks** Riverside Caravan Park
- Crossens** Plough Hotel

then all stops to and from Southport Lord Street, Morrisons Supermarket.

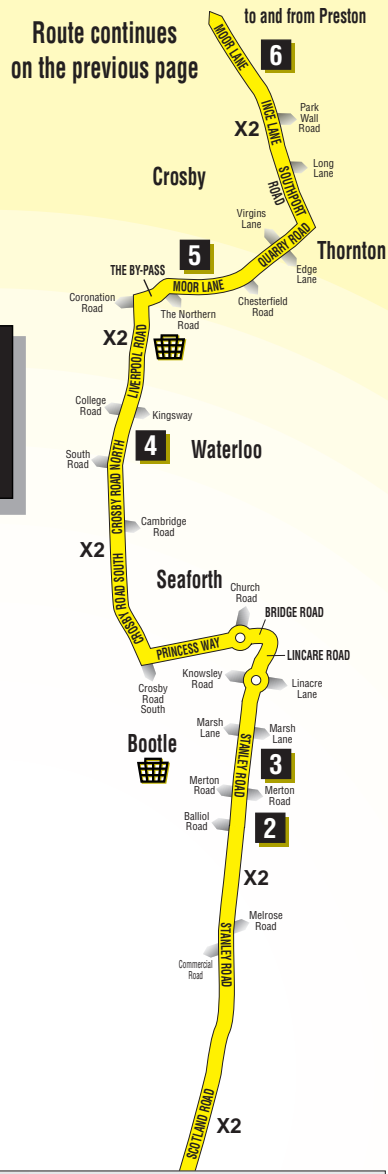
**Route X2 stops at all bus stops along the route.**

When the bus gets to Lord Street Morrisons supermarket, it changes number. Don't worry though - you can get a through ticket and stay on the bus!

Route continues on the next page

**Routes:**  
**2X** Preston - Southport and  
**X2** Southport - Liverpool

This page shows the Liverpool to Crosby section of the route.  
 The previous page shows the Preston to Crosby section.



**KEY**

- 1** Timetable Reference Point
- Shopping
- Merseyrail Station

**2X  
X2**

**Preston - Southport  
Southport - Liverpool**



**Mondays to Fridays**

	2X	2X	2X	2X	2X	2X	2X	2X	2X	2X	2X	2X	2X
- <b>Preston Bus Station</b>	0501	0530	0555	0622	0645	0720	0800	0830	0900	0930	1000	1030	1100
- <b>Preston rail station</b>	0505	0534	0559	0626	0650	0725	0805	0837	0905	0936	1005	1035	1106
- <b>Penwortham</b> library	0507	0537	0602	0630	0654	0729	0811	0841	0910	0941	1010	1041	1111
- <b>Tartleton</b> Windgate (A59)	0518	0548	0613	0641	0706	0741	0824	0855	0923	0954	1023	1054	1125
<b>11</b> <b>Crossens</b> Plough Hotel	0525	0556	0621	0650	0714	0750	0833	0904	0932	1003	1032	1102	1133
<b>10</b> <b>Southport</b> Lord Street, Morrisons arrive	0533	0605	0630	0659	0723	0801	0844	0915	0945	1014	1043	1113	1144
<i>When the bus gets to Lord Street, it changes number to X2. Don't worry though - you can get a through ticket and stay on the bus!</i>													
	↓	↓	↓	↓	↓	↓	↓	↓	↓	↓	↓	↓	↓
	<b>X2</b>	<b>X2</b>	<b>X2</b>	<b>X2</b>	<b>X2</b>	<b>X2</b>	<b>X2</b>	<b>X2</b>	<b>X2</b>	<b>X2</b>	<b>X2</b>	<b>X2</b>	<b>X2</b>
<b>10</b> <b>Southport</b> Lord Street, Morrisons depart	0535	0607	0632	0701	0725	0803	0846	0917	0947	1016	1045	1115	1146
<b>9</b> <b>Birkdale</b> Merseyrail station	0541	0615	0640	0709	0733	0811	0854	0925	0957	1026	1055	1125	1157
<b>8</b> <b>Ainsdale</b> Liverpool Road, The Natterjack pub	0546	0621	0647	0716	0740	0821	0902	0933	1005	1034	1103	1133	1205
<b>7</b> <b>Formby</b> Church Road, Police station	0554	0630	0656	0725	0749	0831	0911	0943	1013	1043	1112	1142	1214
<b>6</b> <b>Thornton</b> Moor Lane, Edge Lane	0603	0639	0706	0736	0802	0845	0922	0954	1024	1054	1123	1153	1225
<b>5</b> <b>Crosby</b> Liverpool Road, St Lukes Church	0606	0642	0710	0740	0808	0850	0926	0959	1028	1058	1127	1157	1229
<b>4</b> <b>Waterloo</b> Crosby Road North, South Road	0608	0645	0713	0745	0813	0855	0930	1002	1032	1102	1130	1200	1232
<b>3</b> <b>Bootle Strand</b> Stanley Road	0617	0655	0723	0756	0824	0907	0942	1013	1044	1114	1143	1211	1244
<b>2</b> <b>Bootle</b> Stanley Road, Balliol Road	0619	0657	0726	0759	0827	0910	0945	1016	1047	1117	1146	1214	1247
<b>1</b> <b>Liverpool</b> Queen Square Bus Station	0629	0707	0738	0814	0841	0925	0958	1030	1101	1131	1200	1229	1300

*Continued on the next page*

<b>Mondays to Fridays</b>		<b>2X</b>	<b>2X</b>	<b>2X</b>	<b>2X</b>	<b>2X</b>	<b>2X</b>	<b>2X</b>	<b>2X</b>	<b>2X</b>	<b>2X</b>	<b>2X</b>	<b>2X</b>	
-	<b>Preston Bus Station</b>	1130	1200	1230	1305	1335	1405	1435	1505	1535	1615	1700	1730	1820
-	<b>Preston rail station</b>	1136	1206	1235	1310	1340	1410	1440	1510	1540	1621	1706	1735	1824
-	<b>Penwortham</b> library	1140	1211	1241	1315	1345	1416	1446	1518	1547	1629	1714	1744	1829
-	<b>Tartleton</b> Windgate (A59)	1153	1223	1254	1328	1358	1429	1458	1532	1600	1643	1727	1757	1842
11	<b>Crossens</b> Plough Hotel	1202	1232	1303	1337	1407	1438	1507	1541	1609	1652	1737	1807	1851
10	<b>Southport</b> Lord Street, Morrisons arrive	1213	1243	1314	1348	1418	1449	1518	1552	1620	1703	1748	1816	1900
<i>When the bus gets to Lord Street, it changes number to X2. Don't worry though - you can get a through ticket and stay on the bus!</i>														
		↓	↓	↓	↓	↓	↓	↓	↓	↓	↓	↓	↓	↓
		<b>X2</b>	<b>X2</b>	<b>X2</b>	<b>X2</b>	<b>X2</b>	<b>X2</b>	<b>X2</b>	<b>X2</b>	<b>X2</b>	<b>X2</b>	<b>X2</b>	<b>X2</b>	<b>X2</b>
10	<b>Southport</b> Lord Street, Morrisons depart	1215	1245	1316	1350	1420	1451	1520	1554	1622	1705	1750	1818	1902
9	<b>Birkdale</b> Merseyrail station	1226	1256	1327	1401	1431	1502	1531	1605	1633	1716	1759	1827	1911
8	<b>Ainsdale</b> Liverpool Road, The Natterjack pub	1234	1304	1335	1408	1439	1511	1541	1614	1642	1726	1807	1835	1919
7	<b>Formby</b> Church Road, Police station	1243	1313	1344	1417	1448	1521	1551	1623	1652	1736	1816	1844	1928
6	<b>Thornton</b> Moor Lane, Edge Lane	1254	1325	1355	1429	1504	1536	1604	1636	1706	1751	1828	1855	1939
5	<b>Crosby</b> Liverpool Road, St Lukes Church	1258	1329	1359	1433	1508	1541	1610	1641	1711	1755	1832	1859	1943
4	<b>Waterloo</b> Crosby Road North, South Road	1301	1332	1402	1436	1511	1544	1614	1644	1714	1758	1835	1902	1946
3	<b>Bootle Strand</b> Stanley Road	1313	1342	1413	1447	1523	1557	1627	1656	1726	1811	1846	1912	1956
2	<b>Bootle</b> Stanley Road, Balliol Road	1316	1345	1416	1450	1527	1601	1630	1700	1729	1814	1848	1914	1958
1	<b>Liverpool</b> Queen Square Bus Station	1329	1357	1431	1503	1542	1618	1647	1715	1744	1827	1859	1926	2010

*Continued on the next page*

**Mondays to Fridays****2X**

-	<b>Preston Bus Station</b>	1920
-	<b>Preston rail station</b>	1924
-	<b>Penwortham</b> library	1929
-	<b>Tartleton</b> Windgate (A59)	1942
11	<b>Crossens</b> Plough Hotel	1951
10	<b>Southport</b> Lord Street, Morrisons arrive	2000

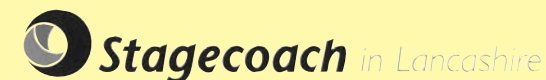
↓  
**X2**

10	<b>Southport</b> Lord Street, Morrisons depart	2002
9	<b>Birkdale</b> Merseyrail station	2011
8	<b>Ainsdale</b> Liverpool Road, The Natterjack pub	2019
7	<b>Formby</b> Church Road, Police station	2028
6	<b>Thornton</b> Moor Lane, Edge Lane	2039
5	<b>Crosby</b> Liverpool Road, St Lukes Church	2043
4	<b>Waterloo</b> Crosby Road North, South Road	2046
3	<b>Bootle Strand</b> Stanley Road	2056
2	<b>Bootle</b> Stanley Road, Balliol Road	2058
1	<b>Liverpool</b> Queen Square Bus Station	2110

**When the bus gets to Lord Street, it changes number to X2.  
Don't worry though - you can get a through ticket and stay  
on the bus!**

**2X  
X2**

**Preston - Southport  
Southport - Liverpool**



<b>Saturdays</b>		<b>2X</b>	<b>2X</b>	<b>2X</b>	<b>2X</b>	<b>2X</b>	<b>2X</b>	<b>2X</b>	<b>2X</b>	<b>2X</b>	<b>2X</b>	<b>2X</b>	<b>2X</b>	
-	<b>Preston Bus Station</b>	0610	0700	0800	0830	0900	0930	1000	1030	1100	1130	1200	1230	1305
-	<b>Preston rail station</b>	0614	0705	0803	0834	0906	0934	1006	1036	1106	1137	1207	1236	1311
-	<b>Penwortham</b> library	0617	0709	0807	0839	0910	0939	1012	1042	1112	1144	1214	1242	1317
-	<b>Tartleton</b> Windgate (A59)	0628	0721	0819	0851	0923	0951	1024	1054	1124	1155	1227	1255	1328
11	<b>Crossens</b> Plough Hotel	0636	0729	0828	0859	0932	1000	1036	1106	1136	1205	1237	1306	1338
10	<b>Southport</b> Lord Street, Morrisons arrive	0644	0737	0836	0908	0941	1010	1048	1118	1148	1217	1249	1316	1348
<i>When the bus gets to Lord Street, it changes number to X2. Don't worry though - you can get a through ticket and stay on the bus!</i>														
		↓	↓	↓	↓	↓	↓	↓	↓	↓	↓	↓	↓	↓
		<b>X2</b>	<b>X2</b>	<b>X2</b>	<b>X2</b>	<b>X2</b>	<b>X2</b>	<b>X2</b>	<b>X2</b>	<b>X2</b>	<b>X2</b>	<b>X2</b>	<b>X2</b>	<b>X2</b>
10	<b>Southport</b> Lord Street, Morrisons depart	0646	0739	0838	0910	0943	1012	1050	1120	1150	1219	1251	1318	1350
9	<b>Birkdale</b> Merseyrail station	0653	0748	0847	0919	0953	1022	1102	1132	1202	1231	1303	1330	1401
8	<b>Ainsdale</b> Liverpool Road, The Natterjack pub	0659	0754	0855	0926	1000	1030	1110	1140	1210	1239	1311	1338	1409
7	<b>Formby</b> Church Road, Police station	0708	0803	0904	0935	1009	1039	1119	1149	1219	1248	1320	1346	1418
6	<b>Thornton</b> Moor Lane, Edge Lane	0717	0813	0914	0945	1020	1051	1131	1201	1231	1300	1332	1358	1430
5	<b>Crosby</b> Liverpool Road, St Lukes Church	0720	0817	0918	0949	1023	1055	1135	1205	1235	1304	1337	1402	1434
4	<b>Waterloo</b> Crosby Road North, South Road	0722	0820	0921	0953	1027	1058	1138	1208	1238	1308	1340	1405	1437
3	<b>Bootle Strand</b> Stanley Road	0730	0831	0930	1004	1038	1109	1150	1220	1250	1320	1351	1416	1449
2	<b>Bootle</b> Stanley Road, Balliol Road	0732	0833	0932	1006	1040	1111	1153	1223	1253	1323	1354	1419	1452
1	<b>Liverpool</b> Queen Square Bus Station	0743	0843	0944	1019	1053	1123	1207	1237	1307	1336	1409	1432	1504

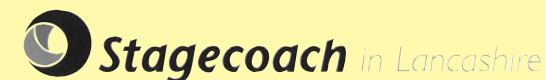
*Continued on the next page*

<b>Saturdays continued</b>		<b>2X</b>	<b>2X</b>	<b>2X</b>	<b>2X</b>	<b>2X</b>	<b>2X</b>	<b>2X</b>	<b>2X</b>	<b>2X</b>	<b>2X</b>
-	<b>Preston Bus Station</b>	1335	1405	1435	1505	1535	1605	1635	1715	1815	1920
-	<b>Preston rail station</b>	1340	1410	1440	1512	1541	1612	1642	1720	1819	1924
-	<b>Penwortham</b> library	1347	1418	1448	1517	1547	1616	1647	1725	1824	1929
-	<b>Tartleton</b> Windgate (A59)	1400	1430	1500	1530	1559	1628	1659	1737	1836	1941
11	<b>Crossens</b> Plough Hotel	1410	1439	1509	1539	1608	1637	1707	1746	1845	1950
10	<b>Southport</b> Lord Street, Morrisons arrive	1420	1449	1519	1549	1617	1646	1716	1756	1855	2000
<i>When the bus gets to Lord Street, it changes number to X2. Don't worry though - you can get a through ticket and stay on the bus!</i>											
		↓	↓	↓	↓	↓	↓	↓	↓	↓	↓
		<b>X2</b>	<b>X2</b>	<b>X2</b>	<b>X2</b>	<b>X2</b>	<b>X2</b>	<b>X2</b>	<b>X2</b>	<b>X2</b>	<b>X2</b>
10	<b>Southport</b> Lord Street, Morrisons depart	1422	1451	1521	1551	1619	1648	1718	1758	1857	2002
9	<b>Birkdale</b> Merseyrail station	1433	1502	1532	1602	1630	1659	1729	1808	1907	2012
8	<b>Ainsdale</b> Liverpool Road, The Natterjack pub	1441	1511	1541	1611	1638	1707	1737	1815	1913	2018
7	<b>Formby</b> Church Road, Police station	1452	1520	1550	1621	1647	1716	1746	1824	1922	2027
6	<b>Thornton</b> Moor Lane, Edge Lane	1503	1533	1602	1635	1658	1727	1758	1834	1933	2038
5	<b>Crosby</b> Liverpool Road, St Lukes Church	1507	1538	1606	1640	1702	1731	1802	1838	1937	2042
4	<b>Waterloo</b> Crosby Road North, South Road	1510	1541	1609	1643	1705	1734	1805	1841	1940	2045
3	<b>Bootle Strand</b> Stanley Road	1521	1552	1619	1654	1716	1744	1815	1851	1949	2054
2	<b>Bootle</b> Stanley Road, Balliol Road	1524	1555	1622	1656	1719	1746	1817	1853	1951	2056
1	<b>Liverpool</b> Queen Square Bus Station	1535	1607	1636	1708	1732	1759	1828	1905	2002	2107



**2X  
X2**

**Preston - Southport  
Southport - Liverpool**



**Sundays and public holidays**

	2X	2X	2X	2X	2X	2X	2X	2X	2X	2X	2X	2X	2X
- <b>Preston Bus Station</b>	0640	0725	0815	0850	0915	0945	1015	1045	1115	1145	1215	1245	1315
- <b>Preston rail station</b>	0643	0728	0819	0854	0919	0949	1019	1049	1120	1150	1220	1249	1319
- <b>Penwortham</b> library	0646	0731	0823	0858	0923	0953	1024	1054	1124	1154	1225	1254	1324
- <b>Tartleton</b> Windgate (A59)	0657	0742	0835	0910	0935	1004	1036	1106	1136	1206	1235	1306	1336
<b>11</b> <b>Crossens</b> Plough Hotel	0705	0750	0844	0918	0943	1013	1046	1115	1146	1216	1244	1315	1345
<b>10</b> <b>Southport</b> Lord Street, Morrisons arrive	0714	0759	0856	0929	0955	1024	1057	1126	1156	1228	1255	1327	1356

*When the bus gets to Lord Street, it changes number to X2. Don't worry though - you can get a through ticket and stay on the bus!*

	X2	X2	X2	X2	X2	X2	X2	X2	X2	X2	X2	X2	X2
<b>10</b> <b>Southport</b> Lord Street, Morrisons depart	0716	0801	0858	0931	0957	1026	1059	1128	1158	1230	1257	1329	1358
<b>9</b> <b>Birkdale</b> Merseyrail station	0722	0807	0904	0937	1006	1033	1106	1136	1206	1237	1305	1337	1406
<b>8</b> <b>Ainsdale</b> Liverpool Road, The Natterjack pub	0729	0814	0910	0943	1013	1041	1114	1143	1214	1245	1312	1345	1413
<b>7</b> <b>Formby</b> Church Road, Police station	0737	0822	0919	0952	1022	1050	1123	1152	1223	1254	1321	1354	1422
<b>6</b> <b>Thornton</b> Moor Lane, Edge Lane	0745	0830	0928	1002	1032	1100	1134	1203	1234	1306	1333	1405	1432
<b>5</b> <b>Crosby</b> Liverpool Road, St Lukes Church	0748	0833	0933	1006	1036	1103	1138	1207	1239	1310	1337	1409	1435
<b>4</b> <b>Waterloo</b> Crosby Road North, South Road	0750	0835	0936	1009	1039	1106	1140	1210	1242	1313	1340	1412	1438
<b>3</b> <b>Bootle Strand</b> Stanley Road	0758	0843	0945	1021	1050	1117	1150	1221	1252	1324	1351	1423	1449
<b>2</b> <b>Bootle</b> Stanley Road, Balliol Road	0800	0845	0948	1024	1053	1120	1152	1223	1255	1327	1353	1425	1451
<b>1</b> <b>Liverpool</b> Queen Square Bus Station	0808	0853	1000	1037	1105	1131	1205	1235	1307	1340	1408	1436	1504

*Continued on the next page*

<b>Sundays and public holidays</b>		<b>2X</b>	<b>2X</b>	<b>2X</b>	<b>2X</b>	<b>2X</b>	<b>2X</b>	<b>2X</b>
-	<b>Preston Bus Station</b>	1345	1415	1445	1515	1545	1615	1815
-	<b>Preston rail station</b>	1349	1419	1449	1520	1549	1619	1819
-	<b>Penwortham</b> library	1355	1425	1454	1524	1554	1623	1824
-	<b>Tartleton</b> Windgate (A59)	1406	1436	1505	1536	1607	1635	1836
11	<b>Crossens</b> Plough Hotel	1415	1445	1514	1545	1615	1644	1845
10	<b>Southport</b> Lord Street, Morrisons arrive	1426	1457	1525	1555	1625	1656	1854
		↓	↓	↓	↓	↓	↓	↓
		<b>X2</b>	<b>X2</b>	<b>X2</b>	<b>X2</b>	<b>X2</b>	<b>X2</b>	<b>X2</b>
10	<b>Southport</b> Lord Street, Morrisons depart	1428	1459	1527	1557	1627	1658	1856
9	<b>Birkdale</b> Merseyrail station	1437	1508	1535	1604	1636	1705	1902
8	<b>Ainsdale</b> Liverpool Road, The Natterjack pub	1444	1516	1542	1612	1644	1713	1910
7	<b>Formby</b> Church Road, Police station	1452	1526	1552	1621	1654	1722	1920
6	<b>Thornton</b> Moor Lane, Edge Lane	1503	1537	1603	1632	1705	1732	1930
5	<b>Crosby</b> Liverpool Road, St Lukes Church	1506	1541	1608	1636	1709	1735	1934
4	<b>Waterloo</b> Crosby Road North, South Road	1509	1543	1611	1639	1712	1738	1936
3	<b>Bootle Strand</b> Stanley Road	1520	1555	1622	1649	1723	1747	1946
2	<b>Bootle</b> Stanley Road, Balliol Road	1523	1558	1624	1651	1725	1749	1948
1	<b>Liverpool</b> Queen Square Bus Station	1536	1610	1637	1704	1736	1802	1958

**When the bus gets to Lord Street, it changes number to X2.  
Don't worry though - you can get a through ticket and stay on the bus!**